








**LEGEND**

- NOTATION:
-  Area of Outstanding Natural Beauty
  -  Area of High Landscape Value
  -  Site of Special Scientific Interest
  -  Ancient Woodland
  -  Ancient Monument
  -  Inset Map Limit
  -  District Boundary

*Do Not Remove*



**TEESDALE DISTRICT COUNCIL LOCAL PLAN**

DEPOSIT VERSION  
 SEPTEMBER 1999  
 SOUTH WEST PROPOSAL MAP

KEN HUGHES B.A.M.R.P.I.  
 Head of Planning  
Reproduced from Ordnance Survey mapping with the permission of the Controller of Her Majesty's Stationary Office. © Crown Copyright. License No. LA073603. Unauthorised reproduction infringes Crown Copyright and may lead to prosecution or civil proceedings.

**SCALE 1:20,000**

