

Environment Act 1995 Part IV Section 83 (1)

**Durham County Council
AQMA Order**

Durham County Council, in exercise of the powers conferred upon it by Section 83(1) of the Environment Act 1995, hereby makes the following Order.

This Order may be cited as the Durham County Council Air Quality Management Area (Durham City) (No.1) Order and shall come into effect on 9 May 2011.

The shaded area shown in red on the attached map is to be designated as an air quality management area (the designated area). The designated area incorporates the road, pavements and properties detailed on the attached schedule, stretching from the Highgate Development at the west end of the city, down the A691 to the roundabout at Milburngate Bridge, across Milburngate Bridge (A690) to the Hild and Bede roundabout, A181 through Gilesgate to the junction of Sherburn Road and a stretch of Sunderland Road to Dragon Lane.


The designated area shall include any future dwellings in or adjacent to the area marked.

This Area is designated in relation to a likely breach of the nitrogen dioxide (annual mean)] objective as specified in the Air Quality Regulations 2000 and Air Quality (Amendment) Regulations 2002.


This Order shall remain in force until it is varied or revoked by a subsequent order.

Dated this 9th day of May 2011

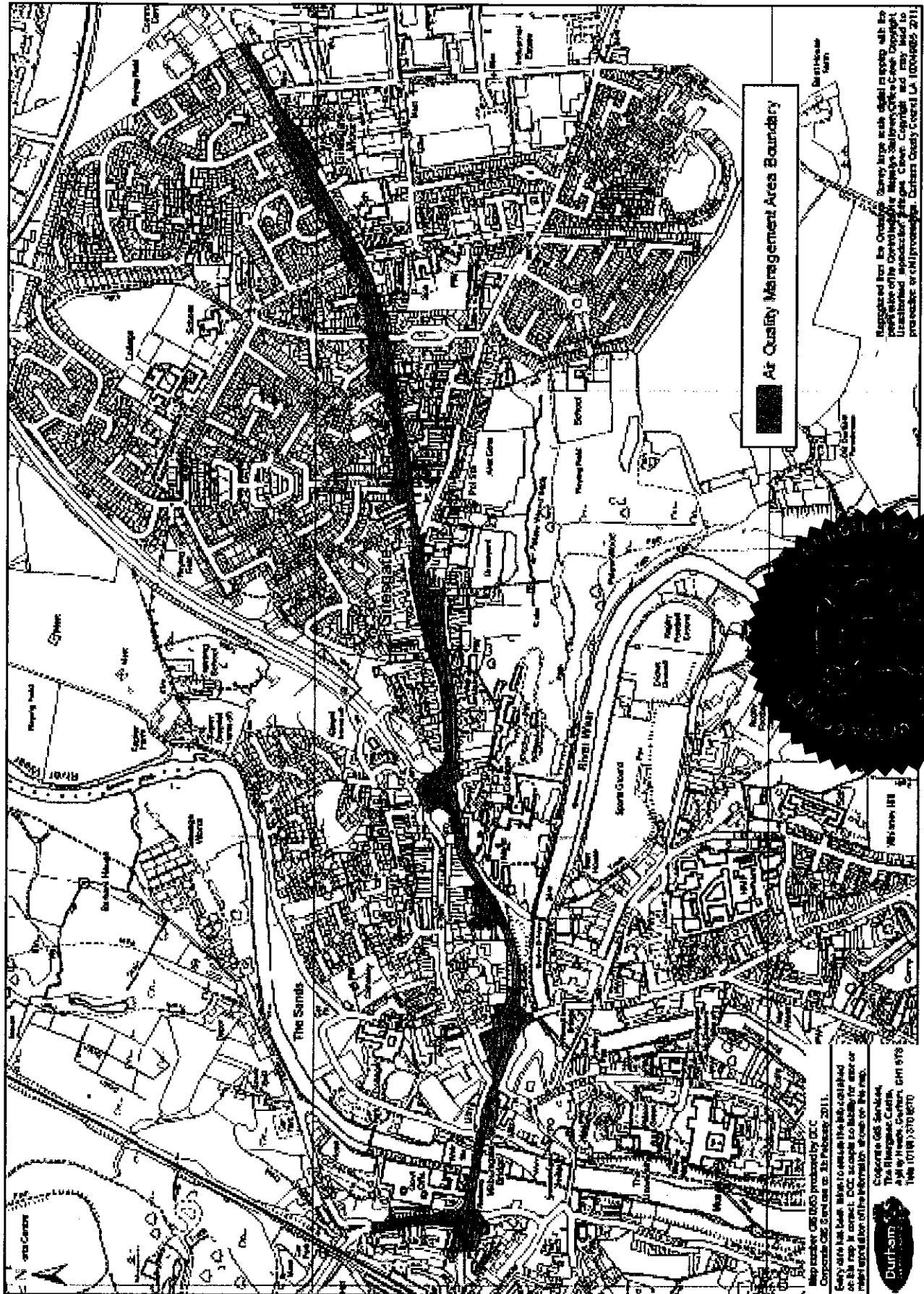
EXECUTED as a **DEED** (but not delivered.)
until the date of if) by the affixing of **THE**)
COMMON SEAL of **THE COUNTY COUNCIL**)
OF DURHAM By Order:)



Authorised Sealing Officer
(A permanent Officer of the County Council)




Durham County Council Air Quality Management Area (Durham City) (No.1) Order 2011



■ Air Quality Management Area Boundary

Suggested that the Council Survey large scale digital mapping with the permission of the Corporation. Metrology Services Group Copyright. Unauthorised reproduction of this map is illegal. Copyright © 2011. Durham County Council LA (10/04/2011)

Map number GMS 1000 produced by GCS
 Corporate GIS Server on 29 February 2011.
 Every effort has been taken to ensure the information
 on this map is correct. DCC accepts no liability for error or
 misinterpretation of the information shown on this map.
 Corporate GIS Services,
 3rd Floor, City Hall,
 Leazes Road, Durham, DM 1 1TA
 Tel: 0191 373 0870



Alan W. Gray